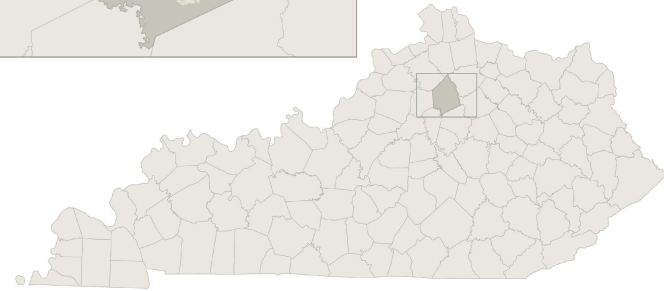
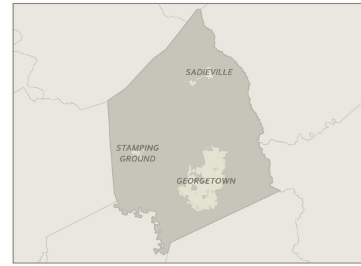




Whitley Keltner  
*GIS Manager*



# SMALL-TOWN GIS

Investments in Information Technology Improvement and Modernization Projects Oversight Board

April 23, 2024

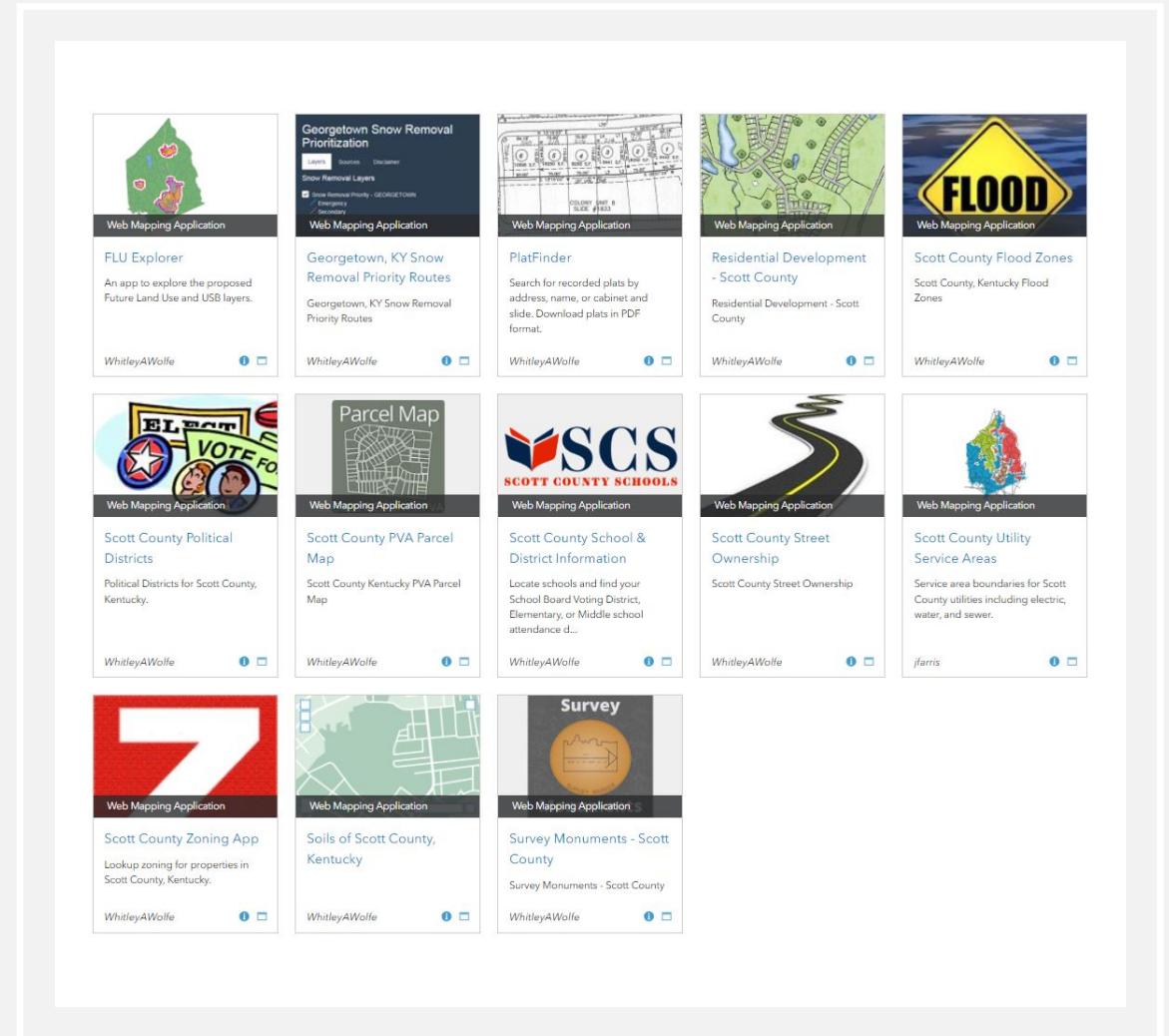


# MISSION

To create, update, and maintain representative physical and political geospatial information in tabular and visual formats for use in various government applications; **to promote GIS as a tool in daily workflow operations which enhances communication and organization between government agencies and increases efficiency in decision-making, planning, and project management**; to increase effectiveness and reduce costs while enriching the quality of life for all citizens.

# ENHANCING COMMUNICATION

- Sharing information so it's easily and publicly accessible
- <https://gscgis.maps.arcgis.com>



# WHO BENEFITS?

- PVA
- Emergency Services
  - 911 Dispatch
  - Fire Departments
  - Law Enforcement
  - EMA
  - EMS
- County Clerk
- City Clerk
- Chamber of Commerce
- School District
- Public Works
- Planning & Zoning
- Parks and Recreation



# CHALLENGES



SMALL STAFF =  
LIMITED TIME



LIMITED BUDGETS  
= LIMITED  
OPPORTUNITIES



RAPIDLY  
ADVANCING  
TECHNOLOGIES



OPENNESS TO NEW  
TECHNOLOGY

# SUPPORT

- Statewide GIS projects
  - Huge cost benefit for small towns that have budgetary limits
  - Increases communication across counties

